
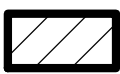


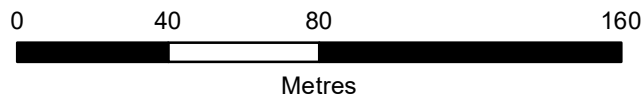


Location Map



Legend

 Zoning By-law Amendment Z.A. 10/2018
45 Edward Street (formerly 31 Lucy Street)



This map, either in whole or in part, may not be reproduced without the written authority from the Town of Penetanguishene, Copyright © Town of Penetanguishene Land Information Network Cooperative - LINC 2012 Produced (in part) under license from: the Ontario Ministry of Natural Resources (Copyright - Queens Printer 2012). ©Teranet Enterprises Inc. and its suppliers all rights reserved, and Members of the Ontario Geospatial Data Exchange. THIS IS NOT A PLAN OF SURVEY.