



## THE CORPORATION OF THE TOWN OF PENETANGUISHENE

### NOTICE OF A COMPLETE APPLICATION AND PUBLIC MEETING PROPOSED ZONING BY-LAW AMENDMENT

**TAKE NOTICE THAT** the Town of Penetanguishene initiated an amendment to the Town's Comprehensive Zoning By-law 2022-17, as amended, and deemed the application "Complete" under Section 34 of the *Planning Act*, R.S.O. 1990, c. P.13 on the 23<sup>rd</sup> day of August, 2023.

<b>Application No.:</b>	Zoning By-law Amendment Z.A. 9/2023
<b>Owner:</b>	Bay Moorings Marina Holdings GP Inc.
<b>Agent:</b>	Innovative Planning Solutions Inc.
<b>Location:</b>	200 Fox Street (see Location Map)

**AND TAKE NOTICE** that pursuant to Section 34 of the *Planning Act*, R.S.O. 1990, Council of the Town of Penetanguishene will hold a Public Meeting on **September 13, 2023 at 7:00 p.m.** or as soon thereafter as the matter can be dealt with in the Council Chambers Townhall, 10 Robert Street West, Penetanguishene to consider the application. The Council Meeting will take place as a hybrid model including in-person and electronic participation (through the Zoom platform) for Council, staff, and the public. Please contact the Town Clerk, Stacey Cooper at [scooper@penetanguishene.ca](mailto:scooper@penetanguishene.ca) or call 705-549-7453 for more information.

#### **DESCRIPTION OF PROPOSED ZONING BY-LAW AMENDMENT:**

The purpose of the application is to obtain approval for a Zoning By-law Amendment to rezone the Subject Lands to Residential Three Exception (R3-XX) within the Town of Penetanguishene Comprehensive Zoning By-law 2022-17. The effect of the proposed rezoning is intended to facilitate the development of two (2) apartment buildings, providing a total of 88 residential units. Under current approvals, the Subject Lands are zoned to accommodate one (1) 36-unit apartment building, an open space area, and a private recreation centre.

**TAKE NOTICE** that pursuant to Section 34(10.7) of the *Planning Act*, the Application file is part of the public record and is available to the public for inspection. Any person wishing further information and material or clarification with regard to the application or to arrange to inspect the file should contact the Planning and Community Development Department at 705-549-7453, extension 215. If you are submitting letters, faxes, emails, presentations, or other communications with the Town concerning this application, you should be aware that your name and the fact you communicated with the Town will become part of the public record. The Town will also make your communication and any personal information in it available to the public, unless you expressly request the Town to remove it.

For more information about this matter, including information about preserving your appeal rights, contact the Planning and Community Development Department at [abetty@penetanguishene.ca](mailto:abetty@penetanguishene.ca) or 705-549-7453 extension 215.

If you wish to be notified of the decision of the Council of the Corporation of the Town of Penetanguishene on the proposed Zoning By-law Amendment, you must make a written request to:

Planning and Community Development Department  
10 Robert Street West,  
P.O. Box 5009  
Penetanguishene, Ontario  
L4R 2G2

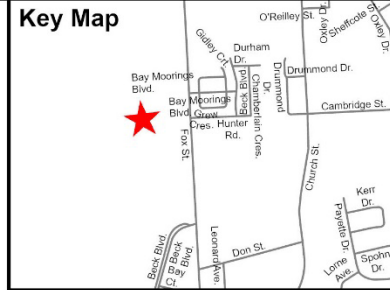
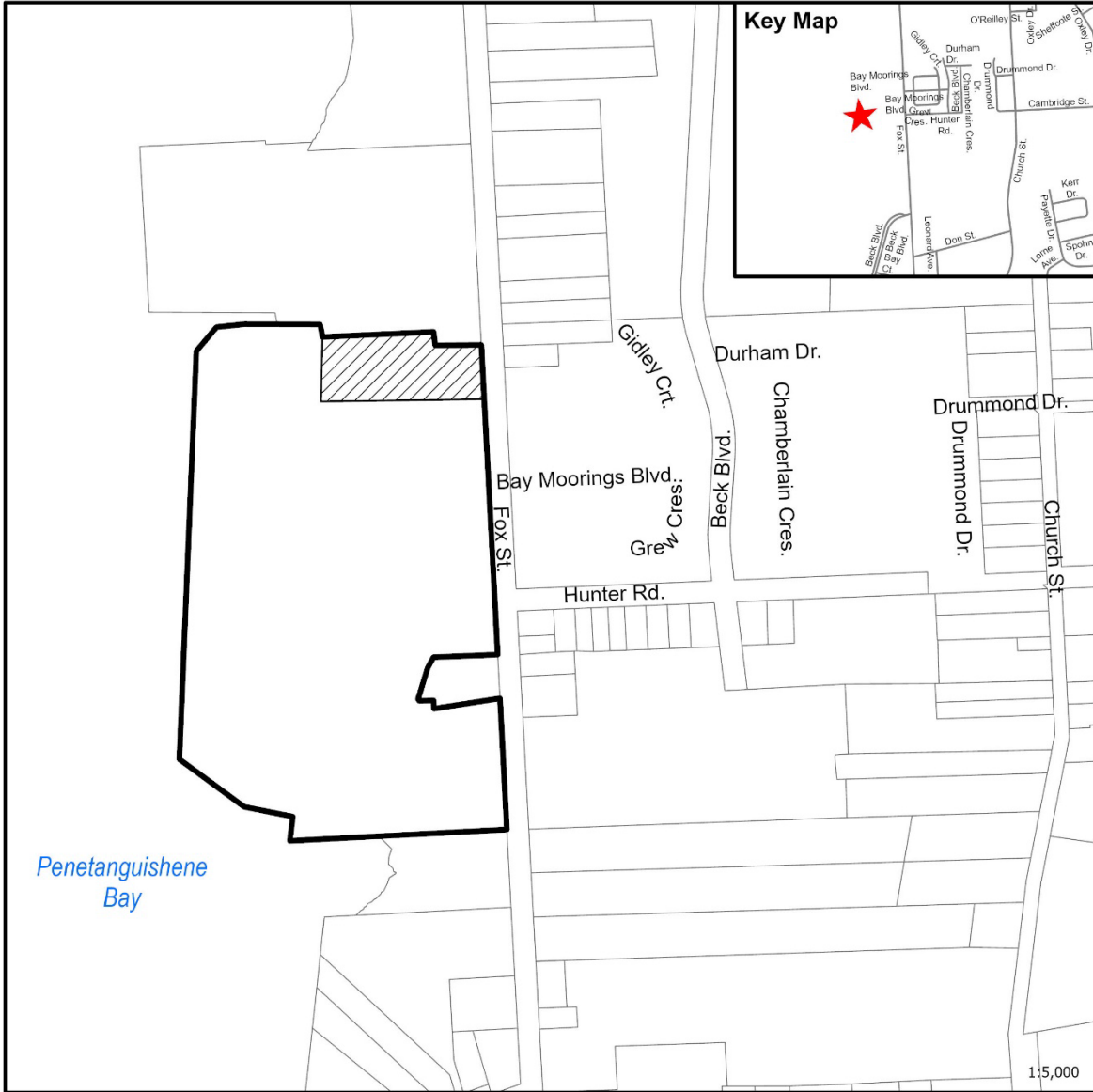
It is requested that this Notice of Public Meeting be posted in a location visible to all residents if there are seven or more residential units at this location.

Dated at the Town of Penetanguishene this 23<sup>rd</sup> day of August, 2023.



Stacey Cooper  
Clerk

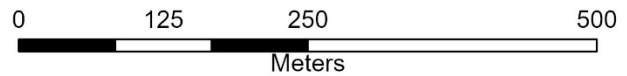


# Location Map



## Legend

-  Lands subject to rezoning (File No. ZA 9 2023)
-  200 Fox Street (Champlain Shores)



This map, either in whole or in part, may not be reproduced without the written authority from the Town of Penetanguishene, Copyright © Town of Penetanguishene Land Information Network Cooperative - LINC 2012 Produced (in part) under license from: the Ontario Ministry of Natural Resources (Copyright - Queens Printer 2012). ©Teranet Enterprises Inc. and its suppliers all rights reserved, and Members of the Ontario Geospatial Data Exchange. THIS IS NOT A PLAN OF SURVEY.