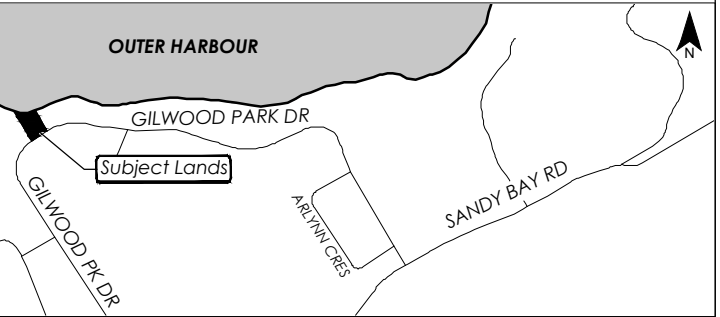


SEVERANCE SKETCH




120 GILWOOD PARK DR, PENETANGUISHENE

Key Map Scale: 1 : 20,000

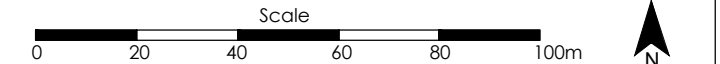


120 Gilwood Park Drive
Penetanguishene, County of Simcoe

LEGEND

- 
SUBJECT LANDS
 Lot Area: 0.39 ha (0.95 ac)
 Lot Frontage: ±23.77m
- 
LANDS TO BE SEVERED
 Lot Area: ±0.17 ha (0.40 ac)
 Lot Frontage: ±21.03m
- 
LANDS TO BE RETAINED
 Lot Area: ±0.22 ha (0.55 ac)
 Lot Frontage: ±23.77m

Note: The information shown is approximate and subject to change. Property boundary to be verified by an O.L.S. Dimensions are shown in metres.



Date: August 22, 2019 Scale: 1:400
File: 19-866 Drawn By: AS

IPS INNOVATIVE PLANNING SOLUTIONS
 PLANNERS • PROJECT MANAGERS • LAND DEVELOPERS
 150 DUNLOP STREET EAST, SUITE 201, BARRIE, ONTARIO L4M 1B1
 tel: 705 • 812 • 3281 fax: 705 • 812 • 3438 e: info@ipsconsultinginc.com www.ipsconsultinginc.com